







Notes:

- NOTES:
-  SITE LAND BOUNDARY
 -  EXISTING DWELLING LOCATION
 -  EXISTING GARAGE LOCATION
 -  EXISTING TIMBER SHED



| | | | |
|---|------------------------|----|----------|
| | | | |
| A | PLANNING PURPOSES ONLY | KM | 03/02/25 |

| | | | |
|-------------------------|--------------|-----|-------|
| REV: | DESCRIPTION: | BY: | DATE: |
| | | | |
| STATUS: PLANNING | | | |



| | | | | | |
|--------------|---|-----------|----------|------|---|
| CLIENT: | - | | | REF: | - |
| SITE: | 8 SILVER BIRCH GROVE ASHFORD KENT TN23 3LX | | | | |
| TITLE: | EXISTING LOCATION PLAN | | | | |
| SCALE AT A3: | DATE: | DRAWN: | CHECKED: | | |
| 1:1250 | 03/02/2025 | KM | RB | | |
| PROJECT NO: | DRAWING NO: | REVISION: | | | |
| KMD061 | EXT_01_101 | A | | | |

1:1250

